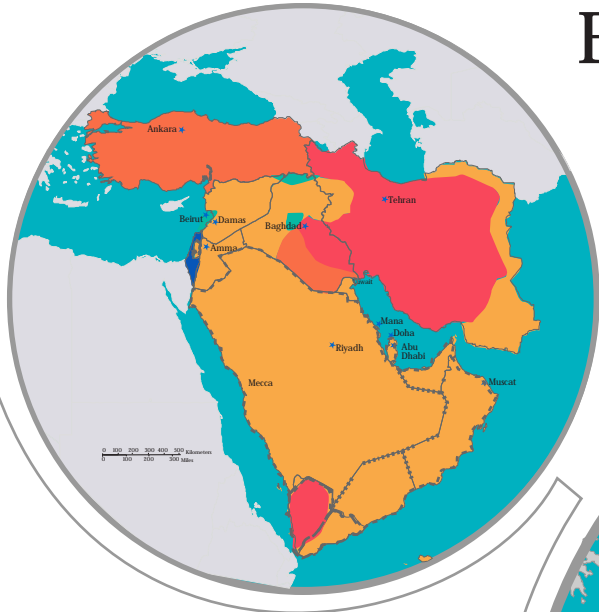


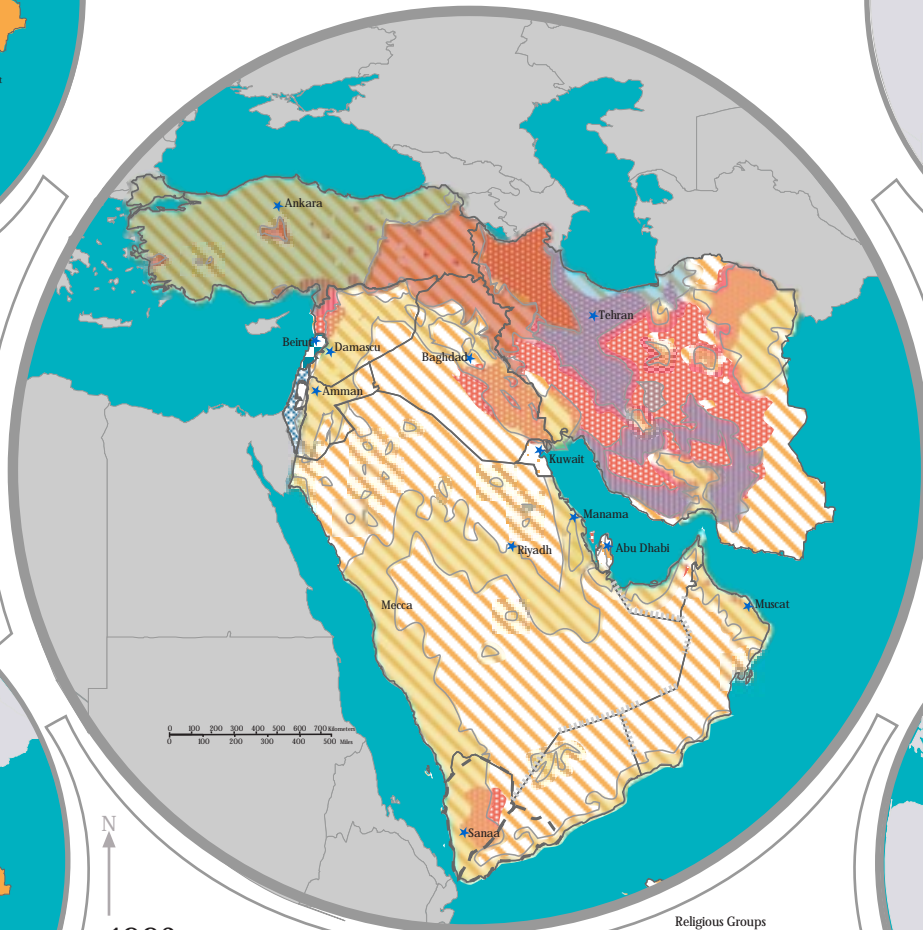
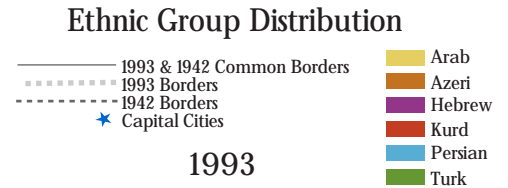
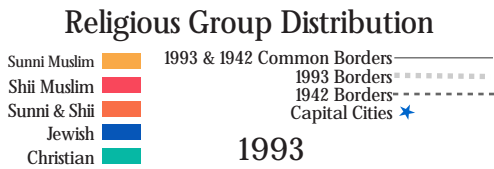
Ethnic and Religious Group Distribution Changes In the Middle East



1973



1973




1993 Ethnic & Religious Group Distributions

- - - - - 1993 & 1942 Common Borders
 - - - - - 1993 Borders
 - - - - - 1942 Borders
 * Capital Cities

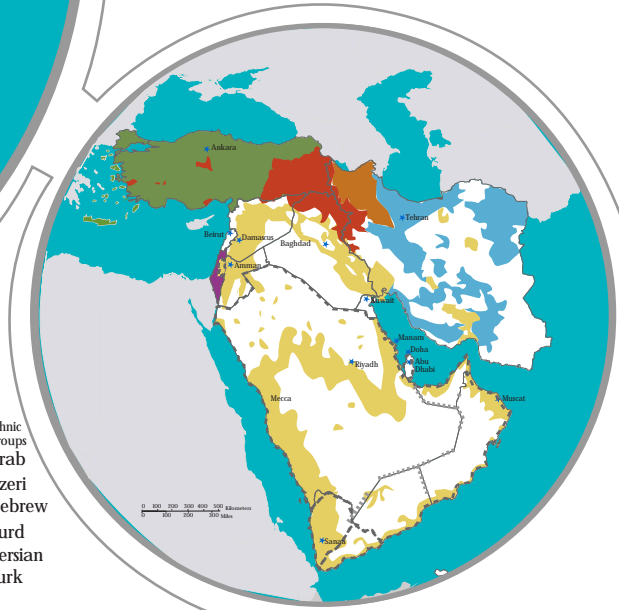
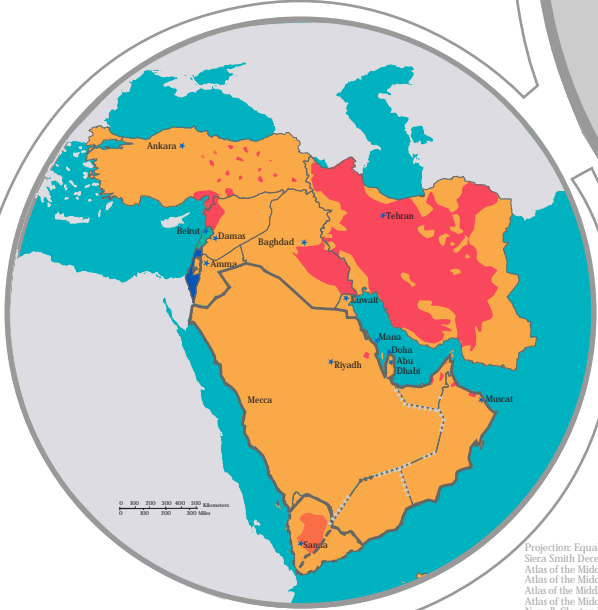
Religious Groups

- Sunni Muslim
- Shii Muslim
- Jewish
- Christian



Ethnic Groups

- Arab
- Azeri
- Hebrew
- Kurd
- Persian
- Turk



Projection: Equal Area Cylindrical.
 Sierra Smith December 2006
 Atlas of the Middle East. Major Religions and Religious Centers. Washington, D.C.: Central Intelligence Agency, 1973.
 Atlas of the Middle East. Ethnicity. Major Ethnic Groups. Washington, D.C.: Central Intelligence Agency, 1993.
 Atlas of the Middle East. Religion. Religious Groups. Washington, D.C.: Central Intelligence Agency, 1993.
 Newell, Clayton E. The Middle East 1942 Middle East Theatre of World War II. 3 April 2003. http://en.wikipedia.org/wiki/Image:The_Middle_East-1942.jpg